

**NOTICE!!**

**These documents have been scanned!**

**Do not place un-scanned documents beneath this notice!**

**Do not remove this notice from this file!**

GPO Jacket No. 560-102  
Print Order 61540  
Rise Business Services, LLC  
Job=AZ15 5/1/2019



Box Number= AZ15014



Claim Begin-End: AMC439776-AMC439776

1 Initial Receipt



AZ15014-1

AMC439776-AMC440076

**AMC #**

**DATE CLOSED**

**ADJ INITIAL**


**REMARKS**

**United States Department of the Interior**  
**Bureau of Land Management**  
 DIV OF LANDS, MINRLS & ENERGY  
 ONE N CENTRAL AVE  
 PHOENIX, AZ 85004 -4427  
 Phone: 602-417-9200

Receipt

No: 3666162

<b>Transaction #:</b> 3770382	
<b>Date of Transaction:</b> 09/26/2016	
CUSTOMER:	
	DONOVAN SCHUYLER PO BOX 749 CONGRESS, AZ 85332-0749 US



LINE #	QTY	DESCRIPTION	REMARKS	UNIT PRICE	TOTAL
1	1.00	LOCATABLE MINERALS / MINING CLAIMS-NEW, UNADJUD, ONE OR MORE AUTH NOS / NEW MINING CLAIM PROCESSING FEE <b>CASES: AMC439776/\$20.00</b>		- n/a -	20.00
2	1.00	LOCATABLE MINERALS / MINING CLAIMS-NEW, UNADJUD, ONE OR MORE AUTH NOS / NEW MINING CLAIMS LOCATION FEE <b>CASES: AMC439776/\$37.00</b>		- n/a -	37.00
3	1.00	LOCATABLE MINERALS / MINING CLAIMS-NEW, UNADJUD, ONE OR MORE AUTH NOS / NEW MINING CLAIMS MAINTENANCE FEE <b>CASES: AMC439776/\$155.00</b>		- n/a -	155.00
<b>TOTAL:</b>					<b>\$212.00</b>

PAYMENT INFORMATION			
1	AMOUNT:	212.00	POSTMARKED: 09/22/2016
	TYPE:	CHECK	RECEIVED: 09/23/2016
	CHECK NO:	1009	
	NAME:	SCHUYLER, DONOVAN MICHAEL PO BOX 749 CONGRESS AZ 85332-0749 US	

REMARKS

This receipt was generated by the automated BLM Collections and Billing System and is a paper representation of a portion of the official electronic record contained therein.

**NOTICE!!**

**These documents have been scanned!**

**Do not place un-scanned documents beneath this notice!**

**Do not remove this notice from this file!**

GPO Jacket No. 560-102  
Print Order 61540  
Rise Business Services, LLC  
Job=AZ15 5/1/2019



Box Number= AZ15014



Claim Begin-End: AMC439776-AMC439776

2 Correspondence



AZ15014-1

AMC439776-AMC440076

**NO  
DOCUMENTS  
FOUND**

NO DOCUMENTS FOUND  
NO DOCUMENTS FOUND

**NOTICE!!**

**These documents have been scanned!**

**Do not place un-scanned documents beneath this notice!**

**Do not remove this notice from this file!**

GPO Jacket No. 560-102  
Print Order 61540  
Rise Business Services, LLC  
Job=AZ15 5/1/2019



Box Number= AZ15014



Claim Begin-End: AMC439776-AMC439776

3 Transfers



AZ15014-1

AMC439776-AMC440076

439776

at the request of DONOVAN SCHUYLER

When recorded mail to :

DEAN MICHAEL SMITH  
PO BOX 1005  
YARNELL, AZ, 85362

SPACE ABOVE THIS LINE FOR RECORDER'S USE

NO AFFIDAVIT OF VALUE IS REQUIRED UNDER A.R.S. § 11 ARS 1134 (A)(6)  
QUIT CLAIM DEED

EFFECTIVE NOVEMBER 4, 2016

For consideration of FIFTEEN DOLLARS , AND OTHER VALUABLE CONSIDERATIONS , I or we,  
DONOVAN SCHUYLER(COLLECTIVELY,"GRANTOR"), DO

hereby quit-claim to DEAN MICHAEL SMITH

all right, title or interest in the following real property situated in Yavapai County, Arizona:  
THE FOLLOWING UNPATENTED FEDERAL PLACER MINING CLAIM, TOGETHER WITH ALL RIGHTS AND PRIVILEGES  
APPURTENANT THERETO (COLLECTIVELY, THE "CLAIM"), WEAVER BASIN , AMC 439776 LOCATED IN TOWNSHIP 9N , RANGE 5W,  
SECTION 24 AS RECORDED AS RECEPTION NUMBER 2016-0044875 IN THE YAVAPAI COUNTY RECORDERS OFFICE  
OF THE GILA AND SALT RIVER BASE AND MERIDIAN LOCATED IN THE EAST 1/2 OF THE NW 1/4 OF THE NW1/4 OF SECTION 24,  
TOWNSHIP 9N, RANGE 5W .

RECEIVED  
BLM AZ  
2016 NOV 3 07  
PHOENIX  
ARIZONA

DATED: NOVEMBER 5, 2016

Donovan Michael Schuyler

DONOVAN MICHAEL SCHUYLER


State of Arizona }  
County of YAVAPAI } ss.

The foregoing instrument was acknowledged before me this 5 day of November, 2016 by

Donovan Michael Schuyler  
Kathy Steen

KATHY STEEN  
NOTARY PUBLIC

My commission expires: 1-3-20



Donovan Schuyler  
Po Box 749  
Congress, AZ, 85332

CERTIFIED MAIL®



1022



85004

85390  
NOV 05 16  
AMOUNT

\$3.30

R2304M115981-12



USA

7015 0640 0007 4707 6828

Bureau of Land Management

Phoenix, AZ  
North Central Avenue, suite 800

NOV 05 16 3:07 PM  
RECEIVED BLM AZ STATE OFFICE  
Phoenix, AZ, 85004-4427

85004-442700



© USPS 2013

THIS ENVELOPE IS RECYCLABLE AND MADE WITH 30% POST CONSUMER CONTENT



PLACE STICKER AT TOP OF ENVELOPE TO THE RIGHT  
OF THE RETURN ADDRESS. FOLD AT DOTTED LINE



U.S. POSTAGE  
PAID



**United States Department of the Interior**  
**Bureau of Land Management**  
 DIV OF LANDS, MINRLS & ENERGY  
 ONE N CENTRAL AVE  
 PHOENIX, AZ 85004 -4427  
 Phone: 602-417-9200

Receipt

No: 3694579

<b>Transaction #:</b> 3799210	
<b>Date of Transaction:</b> 11/08/2016	
CUSTOMER:	
DONOVAN SCHUYLER PO BOX 749 CONGRESS, AZ 85332-0749 US	

LINE #	QTY	DESCRIPTION	REMARKS	UNIT PRICE	TOTAL
1	1.00	LOCATABLE MINERALS / MINING CLAIMS- NOT NEW-UNADJUD, ONE AUTH NO. ONLY / MINING CLAIM MONEY RECEIVED CASES: AMC439776/\$10.00	QCD - 1	- n/a -	10.00
<b>TOTAL:</b>					<b>\$10.00</b>

PAYMENT INFORMATION					
1	AMOUNT:	10.00	POSTMARKED:	11/05/2016	
	TYPE:	CHECK	RECEIVED:	11/07/2016	
	CHECK NO:	19679122664			
	NAME:	SCHUYLER, DONOVAN PO BOX 749 CONGRESS AZ 85332-0749 US			

REMARKS

This receipt was generated by the automated BLM Collections and Billing System and is a paper representation of a portion of the official electronic record contained therein.

**ENTERED**  
 NOV - 9 2016  
 BY: *[Signature]*

**NOTICE!!**

**These documents have been scanned!**

**Do not place un-scanned documents beneath this notice!**

**Do not remove this notice from this file!**

GPO Jacket No. 560-102  
Print Order 61540  
Rise Business Services, LLC  
Job=AZ15 5/1/2019



Box Number= AZ15014



Claim Begin-End: AMC439776-AMC439776

4 Annual Filings



AZ15014-1

AMC439776-AMC440076

DEPARTMENT OF THE INTERIOR  
BUREAU OF LAND MANAGEMENT  
MINING CLAIMS

Run Date/Time: 9/11/2018

MC Maintenance Fees Paid Through the BLM Pay Portal  
(by Date Paid)

Page 722 Of 723

**CBS Receipt: 4255928**

Agency Tracking ID: 1536108927

Assessment Year: 2019

Paid On: 9/5/2018

Printed For Lead File # AMC439776

Number of BLM Serial Nr: 1

Total Amount Paid: \$155.00

Claim Name	BLM Serial No	Lead File No	Amount Paid
WEAVER BASIN	AMC439776	AMC439776	\$155.00

**United States Department of the Interior**  
**Bureau of Land Management**  
 BUSINESS & SUPPORT SVCS DIV  
 ONE N CENTRAL AVE SUITE 800  
 PHOENIX, AZ 85004 -4427  
 Phone: 602-417-9200

Receipt

No: 4255928

<b>Transaction #:</b> 4371471	
<b>Date of Transaction:</b> 09/04/2018	
<b>CUSTOMER:</b>	
DEAN SMITH PO BOX 1005 YARNELL, AZ 85362 US	

LINE #	QTY	DESCRIPTION	REMARKS	UNIT PRICE	TOTAL
1	1.00	LOCATABLE MINERALS / MINING CLAIMS-NOT NEW-UNADJUD, ONE AUTH NO. ONLY / MINING CLAIM MONEY RECEIVED CASES: AMC439776/\$155.00		- n/a -	155.00
<b>TOTAL:</b>					<b>\$155.00</b>

PAYMENT INFORMATION			
NOTE: Items will appear on credit card statement as "BLM O Mining Claim".			
1	AMOUNT:	155.00	POSTMARKED: N/A
	TYPE:	CREDIT CARD	RECEIVED: 09/04/2018
	NAME:	DEAN SMITH PO BOX 1005 YARNELL AZ 85362 US	
	CARD NO:	XXXXXXXXXXXX7368	AUTH CODE: 312217
	NAME ON CARD:	DEAN SMITH	
	SIGNATURE:		

REMARKS

This receipt was generated by the automated BLM Collections and Billing System and is a paper representation of a portion of the official electronic record contained therein.

Run Date: 09/05/17

Run Time: 02:33 PM

**DEPARTMENT OF THE INTERIOR  
BUREAU OF LAND MANAGEMENT  
MINING CLAIMS**

**MC Maintenance Fees Paid Through the BLM Pay Portal**

**CBS Receipt: 3969927**

Printed For Lead File # AMC439776

Agency Tracking ID: 1504246045

Assessment Year: 2018, 2019

Number of BLM Serial Nr: 2

Paid On: 09/01/2017

Total Amount Paid: \$310.00

Claim Name	BLM Serial No	Lead File No	Amount Paid
WEAVER BASIN	AMC439776	AMC439776	\$310.00

**United States Department of the Interior**  
**Bureau of Land Management**  
 BUSINESS & SUPPORT SVCS DIV  
 ONE N CENTRAL AVE SUITE 800  
 PHOENIX, AZ 85004 -4427  
 Phone: 602-417-9200

Receipt

No: 3969927

<b>Transaction #:</b> 4079839	
<b>Date of Transaction:</b> 09/01/2017	
<b>CUSTOMER:</b>	
DEAN SMITH PO BOX 1005 YARNELL AZ 85362 YARNELL,AZ 85362 US	

LINE #	QTY	DESCRIPTION	REMARKS	UNIT PRICE	TOTAL
1	1.00	LOCATABLE MINERALS / MINING CLAIMS- NOT NEW-UNADJUD,ONE AUTH NO. ONLY / MINING CLAIM MONEY RECEIVED CASES: AMC439776/\$155.00		- n/a -	155.00
<b>TOTAL:</b>					<b>\$155.00</b>

PAYMENT INFORMATION					
NOTE: Items will appear on credit card statement as "BLM O Mining Claim".					
1	AMOUNT:	155.00	POSTMARKED:	N/A	
	TYPE:	CREDIT CARD	RECEIVED:	09/01/2017	
	NAME:	DEAN SMITH PO BOX 1005 YARNELL AZ 85362 YARNELL AZ 85362 US			
	CARD NO:	XXXXXXXXXXXX3694	AUTH CODE:	418476	
	NAME ON CARD:	DEAN SMITH			
	EXPIRES:	09/2020			
	SIGNATURE:				

<b>REMARKS</b>

This receipt was generated by the automated BLM Collections and Billing System and is a paper representation of a portion of the official electronic record contained therein.

**NOTICE!!**

**These documents have been scanned!**

**Do not place un-scanned documents beneath this notice!**

**Do not remove this notice from this file!**

GPO Jacket No. 560-102  
Print Order 61540  
Rise Business Services, LLC  
Job=AZ15 5/1/2019



Box Number= AZ15014



Claim Begin-End: AMC439776-AMC439776

5 Miscellaneous



AZ15014-1

AMC439776-AMC440076

**NO  
DOCUMENTS  
FOUND**

NO DOCUMENTS FOUND  
NO DOCUMENTS FOUND



**NOTICE!!**

**These documents have been scanned!**

**Do not place un-scanned documents beneath this notice!**

**Do not remove this notice from this file!**

GPO Jacket No. 560-102  
Print Order 61540  
Rise Business Services, LLC  
Job=AZ15 5/1/2019



Box Number= AZ15014



Claim Begin-End: AMC439776-AMC439776

6 Location Notices-Amendments and Supporting Documents



AZ15014-1 AMC439776-AMC440076

MINING CLAIM STATUS REPORT

Data Entered: 09/03/16 RDM

MTP Checked By: 09/03/16 RDM
GEO Checked By: 09/03/16 RDM

LEAD SERIAL NUMBER: AMC 439776 thru AMC

NUMBER OF CLAIMS & TYPE:

LODE
PLACER
ASSOCIATION PLACER
MILL SITE
TUNNEL SITE

CHARGES:

Location Fee @ \$37 = \$ 37
Processing Fee @ \$20 = \$ 20
Maintenance Fee @ \$155 = \$ 155
Add'l Maint Fee for Assoc Placer = \$
SUBTOTAL \$
Other Fees \$
Other Fees \$
TOTAL \$ 212

TOTAL ACREAGE: Per Claim
(Placer Only)

NUMBER OF LOCATORS:

DOCUMENTS RECEIVED VIA: Over-the-Counter [ ] Mail [X] TIMELY FILED: Yes [X] No [ ]

LEGAL DESCRIPTION: T 9N R SW SEC 24
T R SEC
T R SEC
T R SEC
T R SEC

BLM [ ] FOREST SERVICE [ ] SUBJ TO PL 359: Yes [ ] No [ ]
WILDERNESS AREA [ ]

SPLIT ESTATE: N/A [ ] SX [ ] PX [ ] OTHER [ ]
SRHA [ ] Was proper Notice filed if located on SHRA Land? Yes [ ] No [ ]

RECONVEYED MINERALS ON BLM LAND REQUIRE OPENING ORDER FROM 1944 TO 1993:
Open to Entry On N/A [ ]

COMMENTS/STATUS: VOID [ ] PARTIALLY VOID [ ] PVT MINERALS [ ] WITHDRAWN LANDS [ ]
OTHER [ ]

[ ] Claimant acknowledges that portions of the following claim(s) site(s) may be void or voidable.

Printed Name of Claimant Signature of Claimant

\*\*\*\*\*FINAL ADJUDICATION\*\*\*\*\*

DATE 6/5/2017 INITIALS RDM

AMC 439776



Return to

LOCATION NOTICE FOR PLACER MINING CLAIM

NOTICE IS HEREBY GIVEN that the WEAVER BASIN

placer mining claim has been located by

DONOVAN SCHUYLER whose current mailing

address is PO Box 749

Congress, AZ, 85332

RECEIVED  
BLM AZ STATE OFFICE  
2016 SEP 23 P 2:41  
PHOENIX, ARIZONA  
BLM  
Date  
Stamp

The general course of this claim is NORTH TO SOUTH and it is situated in YAVAPAI County, Arizona.

This claim is 1320 feet in length and 660 feet in width. This claim runs from the

location monument on which this location notice is posted approximately 1320 feet in a NORTH direction to the NORTH end line and 660 feet in a WEST direction to the WEST end line.

This claim is marked by four monuments, one at each corner of the claim.

The location monument on which this notice is posted is situated within Section 24, Township

9 N, Range 5 W, Gila Salt River Base and Meridian, Arizona. This claim encompasses portions of the following legal subdivision(s) if located by legal subdivision or the following quarter section (s), section (s), Township (s) and Range (s) EAST 1/2 OF THE NW 1/4 OF THE

NW 1/4 OF SEC. 24, TWN 9 N, RANGE 5 W, Gila Salt River Base and Meridian, Arizona.

The locality of this claim with reference to some natural object or permanent monument and additional information (if any) concerning its locality are as follows: THE LOCATION POST IS

1320' WEST OF THE CENTER OF SECTION 24 and 1320' NORTH

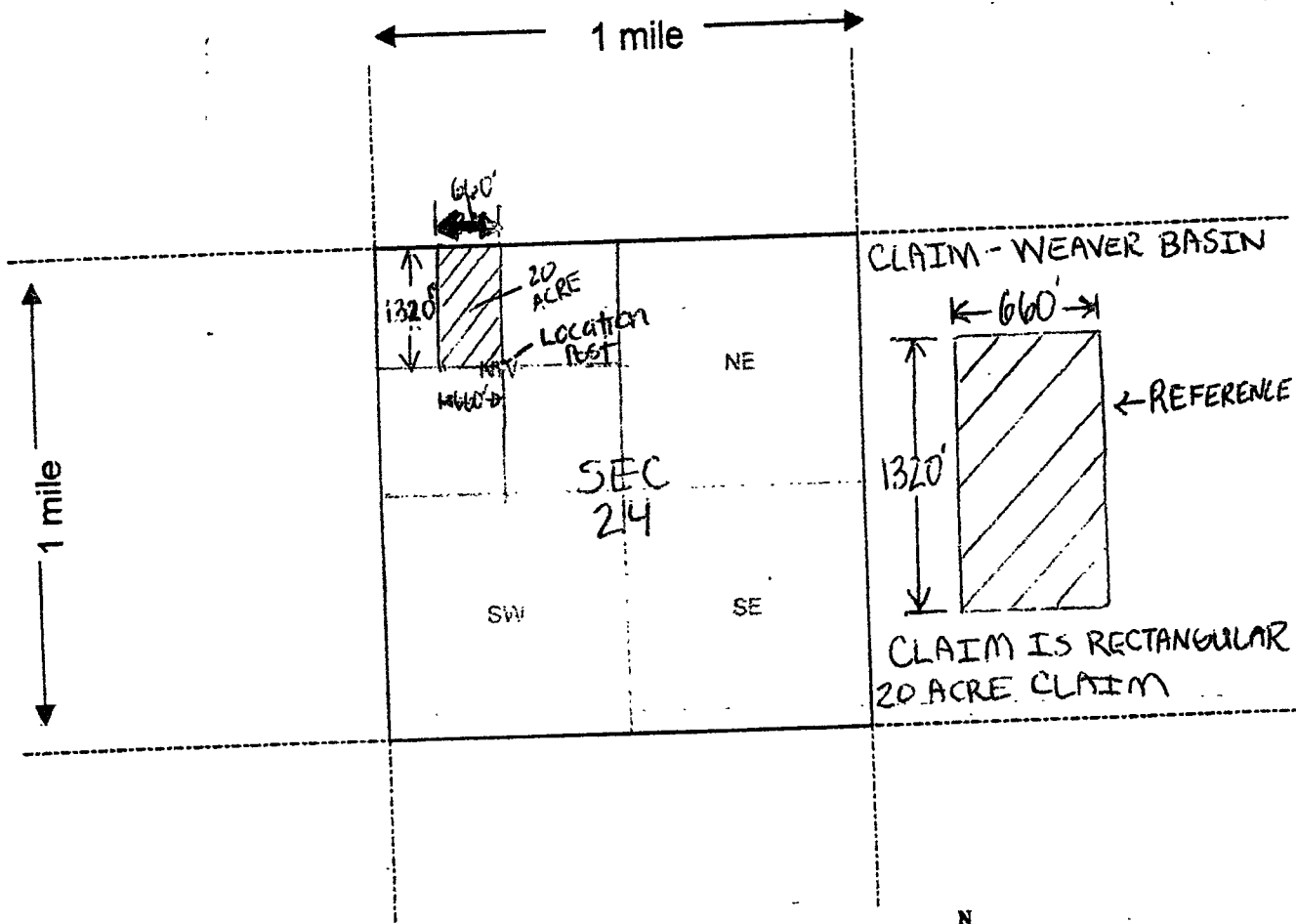
DATED AND POSTED on the ground this 2nd day of September, 2016.

LOCATOR (s) Donovan Schuyler

AHC439776

**MINING CLAIM MAP**

Lode ( ) Placer (X)



Scale : 1" = 2000 feet



1. The above map depicts the WEAVER BASIN mining claim, which is located in Section (s) 24, Township 9 N, Range 5 W, Gila and Salt River Base and Meridian PHOENIX, ARIZONA, YAVAPAI County, Arizona.

2. The type of corner and location monuments used are as follows: 2" x 2" x 4" WOOD POSTS

3. The bearings and distances in degrees and feet between claim corners are as depicted on the map

Form MCF100a  
Revised July 2005

RECEIVED  
BLM STATE OFFICE  
2015 SEP 23 P 2:10

Input Parameters for Geographic Report with Land

System Id = CR

Admin State = AZ

Geo State =

Casetype Begins With

Case Disp Txt = AUTHORIZED, CANCELLED, EXPIRED, PENDING, REJECTED, RELINQUISHED, WITHDRAWN

Mer Twp Rng =

Section =

Mtrs = 14 0090N 0050W 024, 14 0090N 0050W 999

Commodity =

Commodity Txt =

Pending Org =

Pend Org Decode =

Total Rows Returned: 3

RUN TIME: 01:34 PM

UNITED STATES DEPARTMENT OF INTERIOR  
BUREAU OF LAND MANAGEMENT  
GEOGRAPHIC REPORT WITH LAND  
Sorted by Serial Number

RUN DATE: 10/03/2016  
Page 1 of 1

Adm State: AZ

Serial Number: AZA 036770  
Total Case Acres: 2.000

<u>Casetype</u>	<u>Case Disp</u>	14	0090N	0050W	<u>Sect</u>	<u>Sur Typ</u>	<u>Sur Num</u>	<u>Suff</u>	<u>Subdivision</u>	<u>Act Pend</u>
380913	PENDING				024	FF			NE(PART);	

Serial Number: AZAR 0000110  
Total Case Acres: 39.400

<u>Casetype</u>	<u>Case Disp</u>	14	0090N	0050W	<u>Sect</u>	<u>Sur Typ</u>	<u>Sur Num</u>	<u>Suff</u>	<u>Subdivision</u>	<u>Act Pend</u>
285003	AUTHORIZED				024	ALIQ			NWNE,E2NW,W2SW,NESW;	


Serial Number: AZAR 0034626  
Total Case Acres: 26.550

<u>Casetype</u>	<u>Case Disp</u>	14	0090N	0050W	<u>Sect</u>	<u>Sur Typ</u>	<u>Sur Num</u>	<u>Suff</u>	<u>Subdivision</u>	<u>Act Pend</u>
286202	AUTHORIZED				024	ALIQ			E2W2;	



Donovan Schuyler  
PO Box 749  
Congress, AZ, 85332

**CERTIFIED MAIL**



7015 0640 0007 8977 6779

Bureau of Land Management  
1 N. Central Ave  
Suite 800  
Phoenix, AZ 85004

PHOENIX  
AZ 852  
22 SEP '16  
PN 8 L



1022



85004

U.S. TAG  
P  
CONGRESS, AZ  
85332  
SEP 22 '16  
AMOUNT

**\$3.77**

R2304W121235-05

85004-442700





